

PUBLIC RIGHT OF WAY EVIDENCE FORM

Important Note

The object of this enquiry is simply to reach the truth of the matter, whatever it may be. Witnesses are therefore asked to answer the questions as fully as possible and not to keep back any information, whether for or against the public status claim. This is of particular importance if the information is to be of real value in establishing the status of the way.

Name of witness Mrs. S. Jordan

Description of way (include grid references if known):-

From WESON RD 934235
To KNIGHT AV 933239

* Please delete as appropriate

1. How many years have you known the way? 30

2.(a) Do you believe the way to be a public right of way? *YES/~~NO~~

(b) If so, is the way

(i) a footpath? (pedestrians only) *YES/~~NO~~

(ii) a bridleway? (pedestrians, horse riders and pedal cyclists) ~~YES~~/NO

(iii) a by-way open to all traffic? (all uses including vehicles) ~~YES~~/NO

3. How wide is the way?

6ft

4. Have you used the above way?

*YES/~~NO~~

If so: (a) During which years?

- (b) Where were you going from/to?
- (c) For what purpose? (eg work, pleasure)
- (d) How many times a year? (eg daily)
- (e) By what means? (eg on foot, horseback, motor vehicle etc)
- (f) Please show the route of the way used on the attached plan.

WESDON ROAD TO KNIGHT AVE.
PLEASURE (DOG WALKING).
DAILY.
FOOT.

5.(a) Has the way always been on the same route?

*YES/~~NO~~

(b) If not, please give details of original route, date of diversion and show details on a plan.

6. Have there, to your knowledge, ever been on the way any stiles or gates?

*~~YES~~/NO

If so, state (with details of location) where the stiles or gates stood.

7.(a) Were you working for any owner or tennant of land crossed by the way at the time when you used it.

*~~YES~~/NO

(b) If so, give particulars and say whether you received any instructions from the owner/tennant as to the use of the way by the public? If so, what were they?

8.(a) Have you ever been stopped or turned back when using the way or do you know, or have you heard, of anyone else having been prevented from using the route?

*~~YES~~/NO

(b) If so, please give particulars.

9.(a) Were you ever told by any owner or tenant of the land crossed by the way, or by anyone in their employment, that the way was not public?

~~YES~~/NO

(b) If so, give particulars and dates.

10.(a) Have you ever known of any locked gate or obstruction to the way?

~~YES~~/NO

(b) If so, state when and where and show its approximate position on the attached plan.

11.(a) Have you ever seen notices such as 'Private', 'No Road', 'No Thoroughfare' or 'Trespassers will be Prosecuted', on or near the way?

~~YES~~/NO

(b) If so, state what the notices said and show their approximate position on a plan.

12.(a) Have you ever been given permission to use the way?

~~YES~~/NO

(b) If so, by whom?

13. Can you give any further particulars about the way (continue on a separate sheet of paper if necessary).


MANY LOCALS USE THE PATH FOR PLEASURE AS WELL AS A SHORT CUT TO WORK

14. Would you be prepared to give evidence of your use of the way at a public inquiry or in a court of law, if necessary?

*~~YES~~/NO

I certify that, to the best of my knowledge and belief, the facts I have stated are true.

Signature

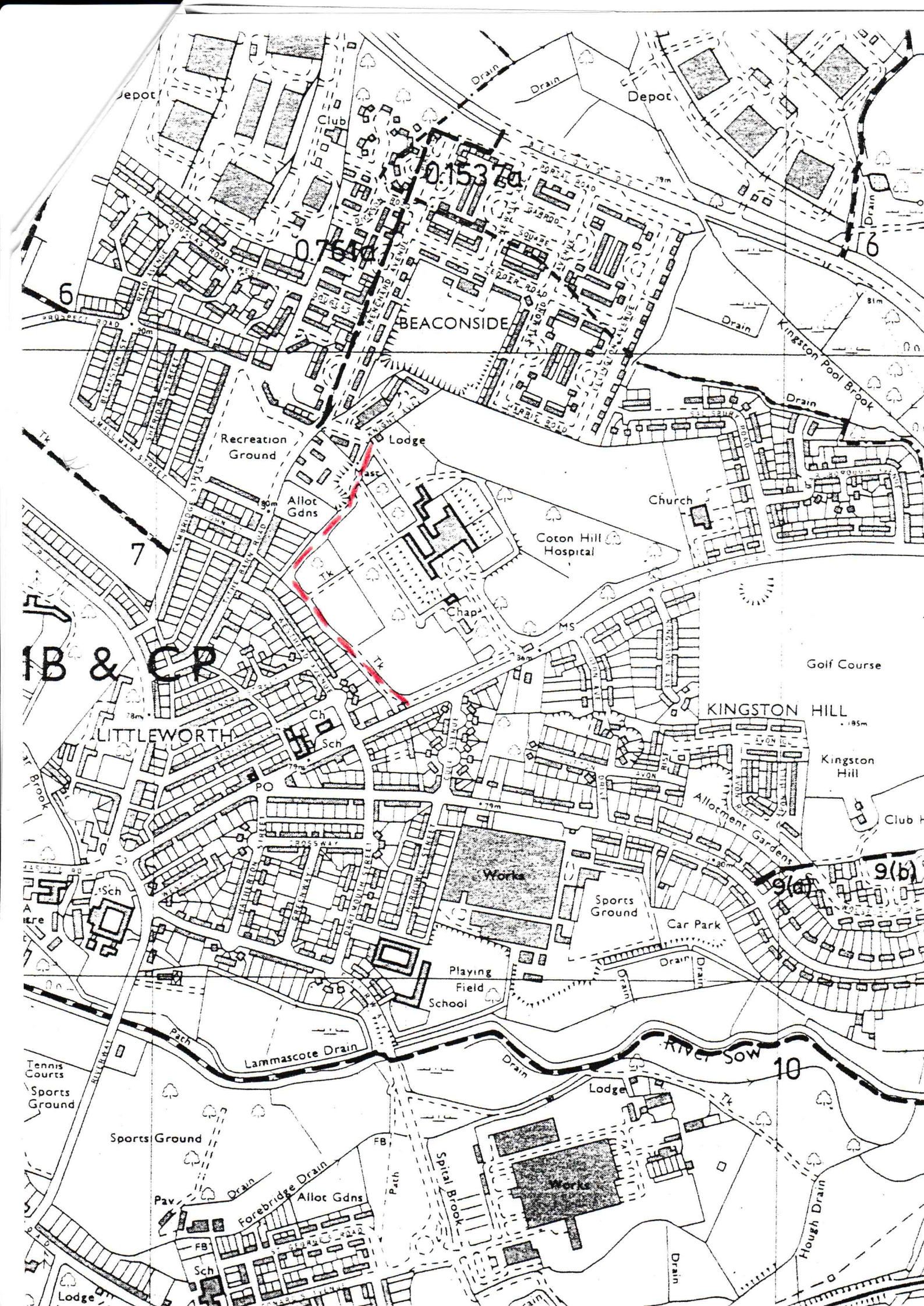


Person taking this statement.....

S. JORDAN

Date.....

8/9/96



Depot

Depot

BEACONSIDE

0.153 70

0.765 70

Recreation Ground

Lodge

Church

Coton Hill Hospital

FB & CP

LITTLEWORTH

Golf Course

KINGSTON HILL

Kingston Hill

Works

Sports Ground

Car Park

9(a)

9(b)

Playing Field School

RIVER SOW

10

Tennis Courts Sports Ground

Sports Ground

Lodge

Pav

Forebridge Allot Gdns

Spital Brook

Sch


Lodge

PUBLIC RIGHT OF WAY EVIDENCE FORM

Important Note

The object of this enquiry is simply to reach the truth of the matter, whatever it may be. Witnesses are therefore asked to answer the questions as fully as possible and not to keep back any information, whether for or against the public status claim. This is of particular importance if the information is to be of real value in establishing the status of the way.

Name of witness..... CATHERINE REAY



Description of way (include grid references if known):-

From WESTON RD 934235
To KNIGHT AV 933239

* Please delete as appropriate

1. How many years have you known the way? 30 YEARS (or more)

2.(a) Do you believe the way to be a public right of way? *YES/NO

(b) If so, is the way

(i) a footpath? (pedestrians only) *YES/NO

(ii) a bridleway? (pedestrians, horse riders and pedal cyclists) *YES/NO

(iii) a by-way open to all traffic? (all uses including vehicles) *YES/NO

3. How wide is the way? APPROX 6 FT

4. Have you used the above way?

*YES/NO

If so: (a) During which years?

from early sixties until present

(b) Where were you going from/to?

*both school (St. Johns) or from
TITHEBARN ROAD TO
WESTON ROAD.*

(c) For what purpose? (eg work, pleasure)

(d) How many times a year? (eg daily)

several times a week.

(e) By what means? (eg on foot, horseback, motor vehicle etc)

(f) Please show the route of the way used on the attached plan.

5.(a) Has the way always been on the same route?

*YES/NO

(b) If not, please give details of original route, date of diversion and show details on a plan.

6. Have there, to your knowledge, ever been on the way any stiles or gates?

*YES/NO

If so, state (with details of location) where the stiles or gates stood.

*STILE WAS LOCATED HALF WAY
DOWN LANE AT REAR OF TITHEBARN ROAD
(LANE)*

7.(a) Were you working for any owner or tenant of land crossed by the way at the time when you used it.

*YES/NO

(b) If so, give particulars and say whether you received any instructions from the owner/tenant as to the use of the way by the public? If so, what were they?

8.(a) Have you ever been stopped or turned back when using the way or do you know, or have you heard, of anyone else having been prevented from using the route?

*YES/NO

(b) If so, please give particulars.

9.(a) Were you ever told by any owner or tenant of the land crossed by the way, or by anyone in their employment, that the way was not public? *YES/NO

(b) If so, give particulars and dates.

10.(a) Have you ever known of any locked gate or obstruction to the way? *YES/NO

(b) If so, state when and where and show its approximate position on the attached plan.

11.(a) Have you ever seen notices such as 'Private', 'No Road', 'No Thoroughfare' or 'Trespassers will be Prosecuted', on or near the way? *YES/NO

(b) If so, state what the notices said and show their approximate position on a plan.

12.(a) Have you ever been given permission to use the way? *YES/NO

(b) If so, by whom?

13. Can you give any further particulars about the way (continue on a separate sheet of paper if necessary).

The path has been constantly used for walking dogs, taking children to school (away from the Weston Road traffic and noise) and for peaceful walks among the trees & shrubs.

14. Would you be prepared to give evidence of your use of the way at a public inquiry or in a court of law, if necessary?

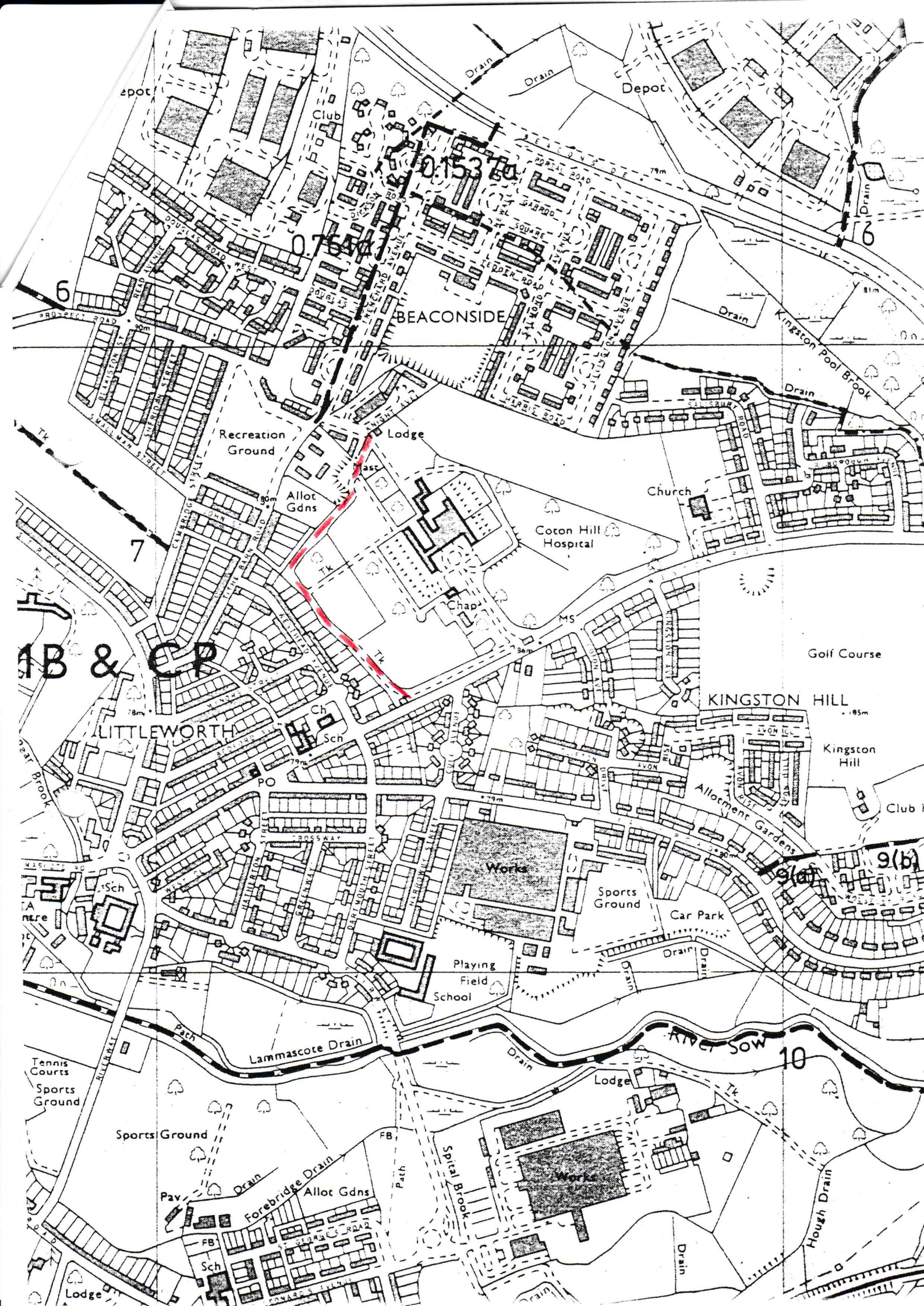
*YES/NO

I certify that, to the best of my knowledge and belief, the facts I have stated are true.

Signature *C. Roay*

Person taking this statement *CATHERINE ROAY*

Date *2/9/96*



BEACONSIDE

LITTLEWORTH

KINGSTON HILL

RIVER SOW

AB & CP

9(b)

aport

Depot

Recreation Ground

Allot Gdns

Lodge

Church

Coton Hill Hospital

Chapel

Golf Course

Kingston Hill

Club

Works

Sports Ground

Car Park

Playing Field School

Lammascote Drain

Lodge

Sports Ground

Forebridge Drain

Allot Gdns

Spiral Brook

Hough Drain

Tennis Courts
Sports Ground

Pav

Sch


Lodge

PUBLIC RIGHT OF WAY EVIDENCE FORM

Important Note

The object of this enquiry is simply to reach the truth of the matter, whatever it may be. Witnesses are therefore asked to answer the questions as fully as possible and not to keep back any information, whether for or against the public status claim. This is of particular importance if the information is to be of real value in establishing the status of the way.

Name of witness..... MR. T. M. JORDAN



Description of way (include grid references if known)

From WESTON RD
To KNIGHT AVENUE

* Please delete as appropriate

1. How many years have you known the way? 20-25

2.(a) Do you believe the way to be a public right of way? *YES/~~NO~~

(b) If so, is the way

(i) a footpath? (pedestrians only) *YES/~~NO~~

(ii) a bridleway? (pedestrians, horse riders and pedal cyclists) ~~YES~~/NO

(iii) a by-way open to all traffic? (all uses including vehicles) ~~YES~~/NO

3. How wide is the way? 6 FT

4. Have you used the above way?

*YES/~~NO~~

If so: (a) During which years? 1976-1996

- (b) Where were you going from/to? WORK & DOG WALKING.
- (c) For what purpose? (eg work, pleasure) "
- (d) How many times a year? (eg daily) Daily
- (e) By what means? (eg on FOOT
foot, horseback,
motor vehicle etc)
- (f) Please show the route of
the way used on the
attached plan.

5.(a) Has the way always been on
the same route?

*YES/~~NO~~

- (b) If not, please give details
of original route, date of diversion and
show details on a plan.

6. Have there, to your knowledge,
ever been on the way
any stiles or gates?

~~YES~~/NO

If so, state (with details
of location) where the stiles
or gates stood.

7.(a) Were you working for any
owner or tenant of land
crossed by the way at the time
when you used it.

~~YES~~/NO

- (b) If so, give particulars and say whether you received
any instructions from the owner/tenant as to the
use of the way by the public? If
so, what were they?

8.(a) Have you ever been stopped or
turned back when using the way
or do you know, or have you heard,
of anyone else having been prevented
from using the route?

~~YES~~/NO

- (b) If so, please
give particulars.

9.(a) Were you ever told by any owner or tenant of the land crossed by the way, or by anyone in their employment, that the way was not public? ~~YES~~/NO

(b) If so, give particulars and dates.

10.(a) Have you ever known of any locked gate or obstruction to the way? ~~YES~~/NO

(b) If so, state when and where and show its approximate position on the attached plan.

11.(a) Have you ever seen notices such as 'Private', 'No Road', 'No Thoroughfare' or 'Trespassers will be Prosecuted', on or near the way? ~~YES~~/NO

(b) If so, state what the notices said and show their approximate position on a plan.

12.(a) Have you ever been given permission to use the way? ~~YES~~/NO

(b) If so, by whom?

13. Can you give any further particulars about the way (continue on a separate sheet of paper if necessary).

USED CONTINUOUSLY FOR THE BEST PART OF 20 YEARS.

14. Would you be prepared to give evidence of your use of the way at a public inquiry or in a court of law, if necessary?

*YES/~~NO~~

I certify that, to the best of my knowledge and belief, the facts I have stated are true.

Signature *T.M. Jordan*

Person taking this statement *T.M. JORDAN*

Date *27/9/96*

06

94

LONG
2° 05' W



PUBLIC RIGHT OF WAY EVIDENCE FORM

Important Note

The object of this enquiry is simply to reach the truth of the matter, whatever it may be. Witnesses are therefore asked to answer the questions as fully as possible and not to keep back any information, whether for or against the public status claim. This is of particular importance if the information is to be of real value in establishing the status of the way.

DAVID MOSELEY

Description of way (include grid references if known):-

From TITHE BARN ROAD
To WESTON ROAD

* Please delete as appropriate

1. How many years have you known the way? 40 YEARS

2.(a) Do you believe the way to be a public right of way? *YES/NO

(b) If so, is the way

(i) a footpath? (pedestrians only) *YES/NO

(ii) a bridleway? (pedestrians, horse riders and pedal cyclists) *YES/NO

(iii) a by-way open to all traffic? (all uses including vehicles) *YES/NO

3. How wide is the way?

20 FT.

4. Have you used the above way?

*YES/~~NO~~

If so: (a) During which years?

1956 - 1980

(b) Where were you going from/to?

TITHE BARN ROAD

WESTON ROAD

(c) For what purpose? (eg work, pleasure)

PLEASURE

(d) How many times a year? (eg daily)

DAILY

(e) By what means? (eg on foot, horseback, motor vehicle etc)

FOOT

(f) Please show the route of the way used on the attached plan.

5.(a) Has the way always been on the same route?

*YES/~~NO~~

(b) If not, please give details of original route, date of diversion and show details on a plan.

6. Have there, to your knowledge, ever been on the way any stiles or gates?

*YES/~~NO~~

If so, state (with details of location) where the stiles or gates stood.

7.(a) Were you working for any owner or tenant of land crossed by the way at the time when you used it.

*YES/~~NO~~

(b) If so, give particulars and say whether you received any instructions from the owner/tenant as to the use of the way by the public? If so, what were they?

8.(a) Have you ever been stopped or turned back when using the way or do you know, or have you heard, of anyone else having been prevented from using the route?

*YES/~~NO~~

(b) If so, please give particulars.

9.(a) Were you ever told by any owner or tenant of the land crossed by the way, or by anyone in their employment, that the way was not public?

*~~YES~~/NO

(b) If so, give particulars and dates.

10.(a) Have you ever known of any locked gate or obstruction to the way?

*~~YES~~/NO

(b) If so, state when and where and show its approximate position on the attached plan.

11.(a) Have you ever seen notices such as 'Private', 'No Road', 'No Thoroughfare' or 'Trespassers will be Prosecuted', on or near the way?

*~~YES~~/NO

(b) If so, state what the notices said and show their approximate position on a plan.

12.(a) Have you ever been given permission to use the way?

*~~YES~~/NO

(b) If so, by whom?

13. Can you give any further particulars about the way (continue on a separate sheet of paper if necessary).

14. Would you be prepared to give evidence of your use of the way at a public inquiry or in a court of law, if necessary?

*~~YES~~/NO

I certify that, to the best of my knowledge and belief, the facts I have stated are true.

Signature *D. P. Riley*

Person taking this statement

Date 26. 9. 96

STAFFORD AND STONE CO CONST

06

94

LONG
2° 05' W




PUBLIC RIGHT OF WAY EVIDENCE FORM

Important Note

The object of this enquiry is simply to reach the truth of the matter, whatever it may be. Witnesses are therefore asked to answer the questions as fully as possible and not to keep back any information, whether for or against the public status claim. This is of particular importance if the information is to be of real value in establishing the status of the way.

Name of witness MR RUSSELL DAVID HARRIES



Description of way (include grid references if known):-

From WESTON ROAD to

To PROSPECT ROAD

* Please delete as appropriate

1. How many years have you known the way? 28 years

2.(a) Do you believe the way to be a public right of way? *YES/~~NO~~

(b) If so, is the way

(i) a footpath? (pedestrians only) *YES/~~NO~~

(ii) a bridleway? (pedestrians, horse riders and pedal cyclists) *YES/~~NO~~

(iii) a by-way open to all traffic? (all uses including vehicles) *YES/~~NO~~

3. How wide is the way? FROM WESTON ROAD TO TOP OF HILL 20 FEET
OVER TOP OF HILL FOOTPATH
DOWN TO PROSPECT ROAD 20 FEET

4. Have you used the above way?

*YES/NO

If so: (a) During which years?

1989 - 1994

(b) Where were you going from/to?

(c) For what purpose? (eg work, pleasure) *work + pleasure*

(d) How many times a year? (eg daily) *Daily*

(e) By what means? (eg on foot, horseback, motor vehicle etc) *foot AND peddle cycle*

(f) Please show the route of the way used on the attached plan.

5.(a) Has the way always been on the same route?

*YES/NO

(b) If not, please give details of original route, date of diversion and show details on a plan.

6. Have there, to your knowledge, ever been on the way any stiles or gates?

*YES/NO

If so, state (with details of location) where the stiles or gates stood.

7.(a) Were you working for any owner or tennant of land crossed by the way at the time when you used it.

*YES/NO

(b) If so, give particulars and say whether you received any instructions from the owner/tennant as to the use of the way by the public? If so, what were they?

8.(a) Have you ever been stopped or turned back when using the way or do you know, or have you heard, of anyone else having been prevented from using the route?

*YES/NO

(b) If so, please give particulars.

9.(a) Were you ever told by any owner or tenant of the land crossed by the way, or by anyone in their employment, that the way was not public? *YES/NO

(b) If so, give particulars and dates.

10.(a) Have you ever known of any locked gate or obstruction to the way? *YES/NO

(b) If so, state when and where and show its approximate position on the attached plan.

By the PROSPECT ROAD Lodge to prevent MOTORIZED TRAFFIC

11.(a) Have you ever seen notices such as 'Private', 'No Road', 'No Thoroughfare' or 'Trespassers will be Prosecuted', on or near the way? *YES/NO

(b) If so, state what the notices said and show their approximate position on a plan.

12.(a) Have you ever been given permission to use the way? *YES/NO

(b) If so, by whom?

13. Can you give any further particulars about the way (continue on a separate sheet of paper if necessary).

14. Would you be prepared to give evidence of your use of the way at a public inquiry or in a court of law, if necessary? *YES/NO

I certify that, to the best of my knowledge and belief, the facts I have stated are true.

Signature *R. Home*

Person taking this statement.....

Date.... *5 OCTOBER 1996*



STAFFORD MB & CP

RAF Stafford

BEACONSIDE

LITTLEWORTH

KINGSTON HILL

FOREBRIDGE

FOREGATE

R12290

The Hough (Cricket Ground)

Baswich Bridge